

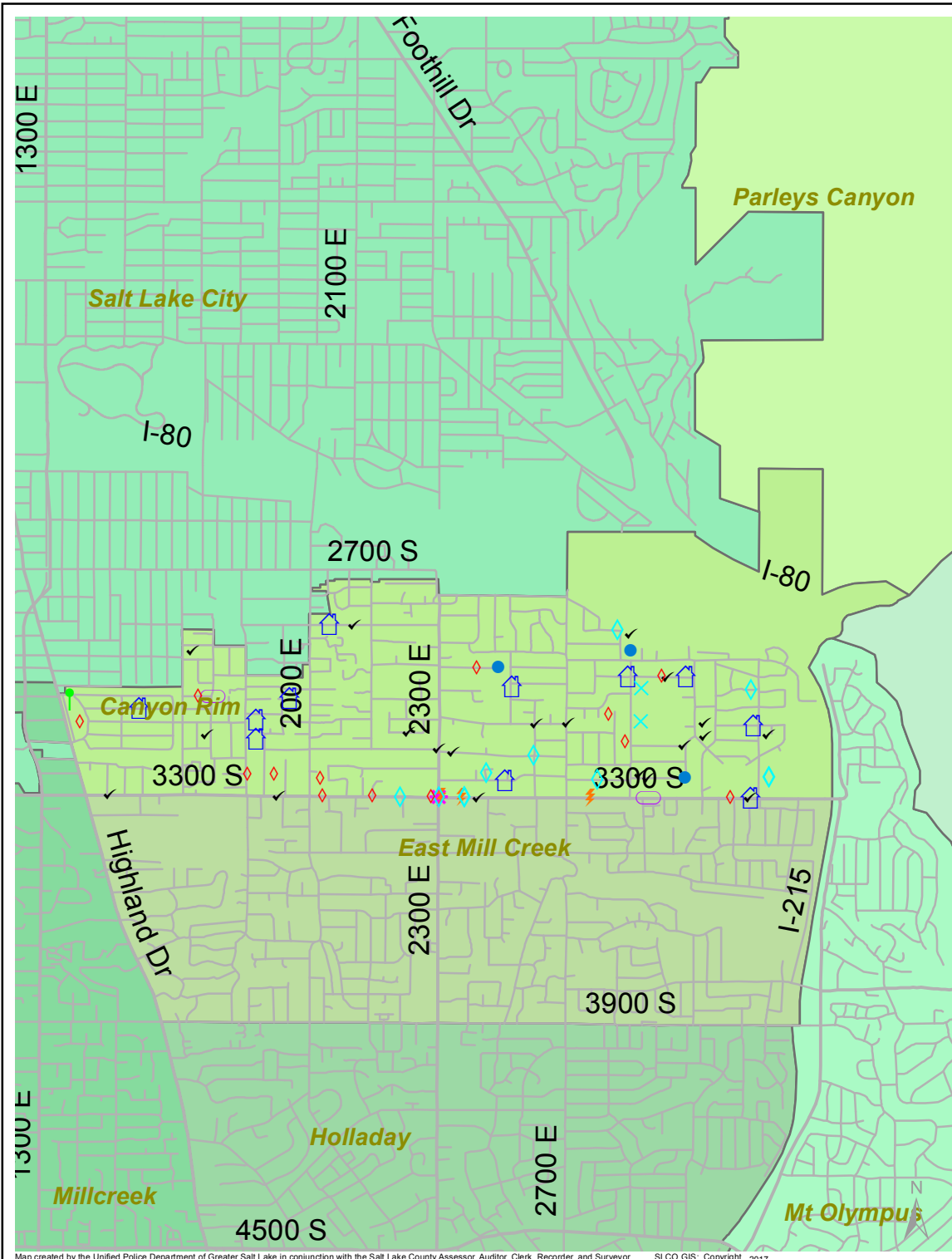
Case Report: Canyon Rim

2017

Jun



Total Number of Calls: 439
 Total Number of Cases: 134
 Total Number of Offenses: 144



Map created by the Unified Police Department of Greater Salt Lake in conjunction with the Salt Lake County Assessor, Auditor, Clerk, Recorder, and Surveyor. SLCO GIS: Copyright 2017

SUMMARY OF GROUP A CRIMES	
Arson: 0	Domestic Violence: 11
Assaults: 1	Drive-By Shootings: 0
--Aggravated: 0	Drug Offenses: 3
--Simple: 1	Gang-related: 0
Auto Thefts: 3	Graffiti: 0
Burglary: 3	Hate Crimes: Unavailable
--Business: 0	Juvenile-related: Unavailable
--Residential: 3	Sex Crimes: 0
Homicide: 0	Suspicious Circumstances: 20
Sexual Assault: 0	Vandalism: 5
Robbery: 1	Weapon Violation: 0
Theft/Larceny: 11	Weapon/Force Involved: 5
Vehicle Burglary: 14	1 (Gun): 1
	2 (Knife): 1
	3 (Force Involved): 2
	5 (Unknown): 1
	6 (Rifle/Shotgun): 0

Note: These count totals represent activity in the designated area ONLY, and only during the specified time period.

- LEGEND:**
- Arson
 - Assault-Aggravated or Simple
 - Auto Theft
 - Burglary-Business or Residential
 - Domestic Violence
 - Drive-By Shooting
 - Drug-related Offense
 - Graffiti
 - Homicide
 - Sexual Assault
 - Robbery
 - Sex Offense
 - Suspicious Circumstance
 - Theft/Larceny
 - Vandalism
 - Vehicle Burglary
 - Weapon Violation

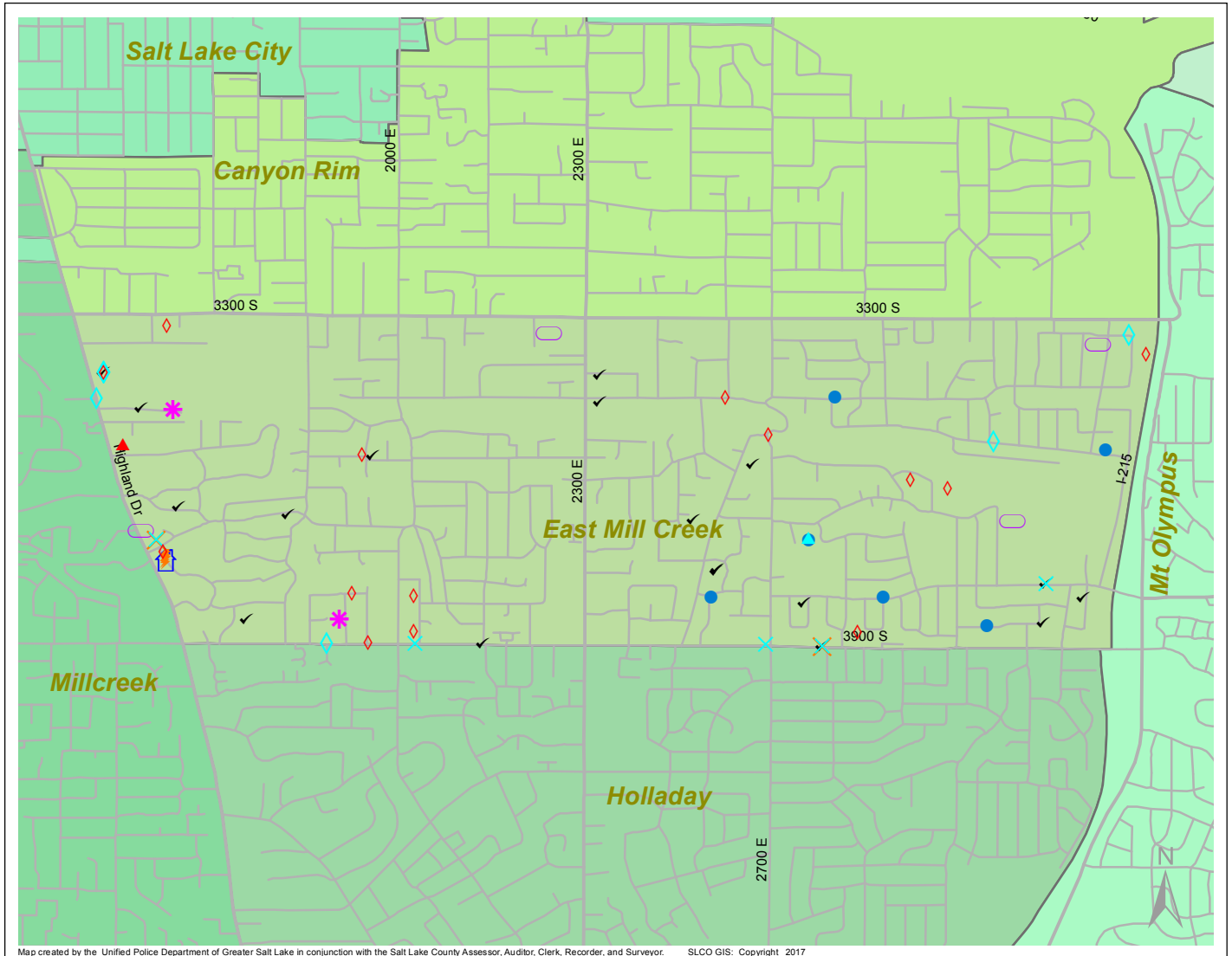
Case Report: East Mill Creek

2017

Jun



**UNIFIED
POLICE**
GREATER SALT LAKE



Map created by the Unified Police Department of Greater Salt Lake in conjunction with the Salt Lake County Assessor, Auditor, Clerk, Recorder, and Surveyor. SLCO GIS: Copyright 2017

Total Number of Calls: 387
 Total Number of Cases: 134
 Total Number of Offenses: 143

SUMMARY OF GROUP A CRIMES	
Arson: 0	Domestic Violence: 5
Assaults: 2	Drive-By Shootings: 0
--Aggravated: 0	Drug Offenses: 3
--Simple: 2	Gang-related: 0
Auto Thefts: 4	Graffiti: 2
Burglary: 6	Hate Crimes: Unavailable
--Business: 2	Juvenile-related: Unavailable
--Residential: 4	Sex Crimes: 1
Homicide: 0	Suspicious Circumstances: 18
Sexual Assault: 1	Vandalism: 8
Robbery: 0	Weapon Violation: 0
Theft/Larceny: 8	Weapon/Force Involved: 3
Vehicle Burglary: 14	1 (Gun): 0
	2 (Knife): 0
	3 (Force Involved): 2
	5 (Unknown): 1
	6 (Rifle/Shotgun): 0

Note: These count totals represent activity in the designated area ONLY, and only during the specified time period.

- LEGEND:**
- Arson
 - Assault-Aggravated or Simple
 - Auto Theft
 - Burglary-Business or Residential
 - Domestic Violence
 - Drive-By Shooting
 - Drug-related Offense
 - Graffiti
 - Homicide
 - Sexual Assault
 - Robbery
 - Sex Offense
 - Suspicious Circumstance
 - Theft/Larceny
 - Vandalism
 - Vehicle Burglary
 - Weapon Violation

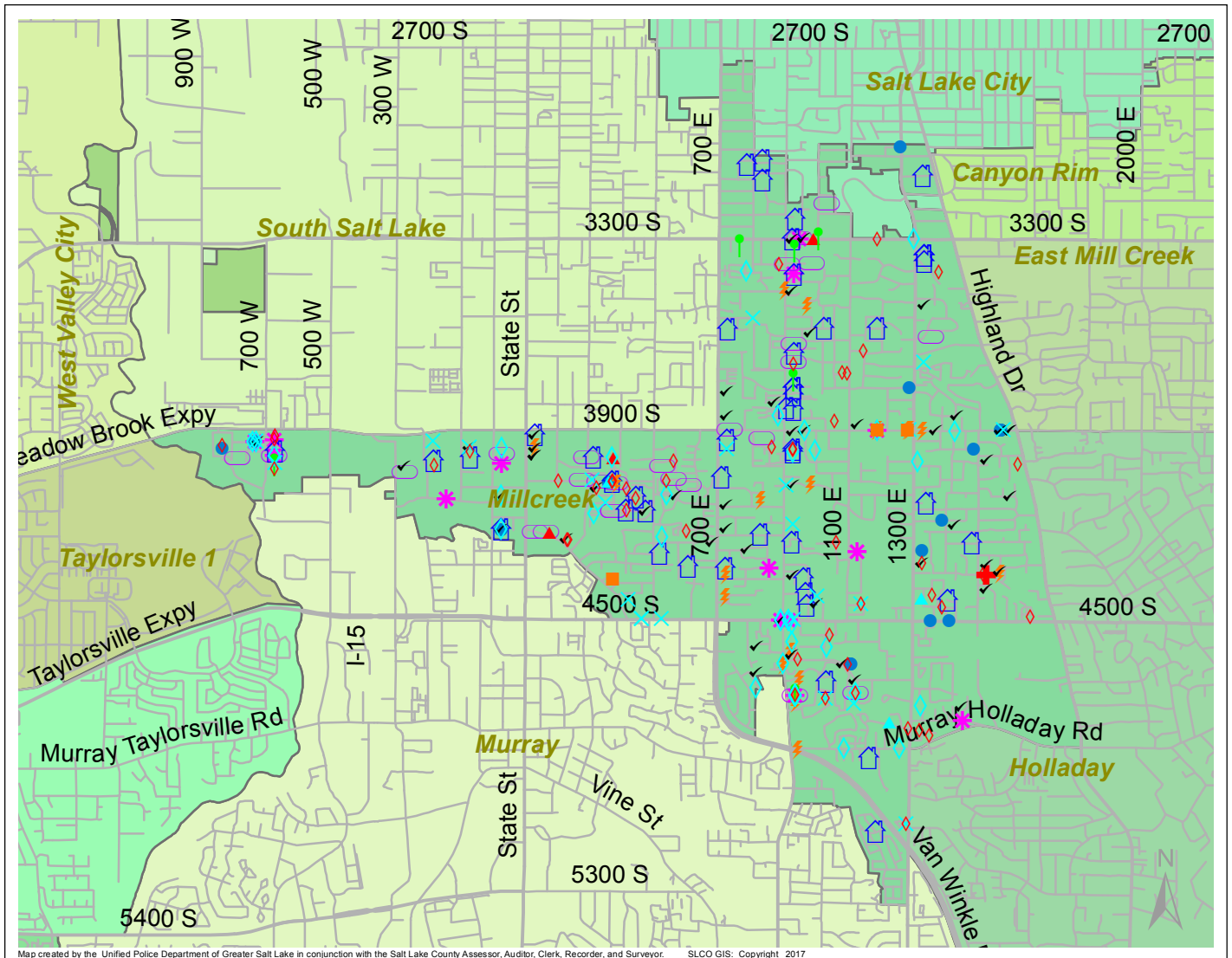
Case Report: Millcreek

2017

Jun



UNIFIED POLICE
GREATER SALT LAKE



Map created by the Unified Police Department of Greater Salt Lake in conjunction with the Salt Lake County Assessor, Auditor, Clerk, Recorder, and Surveyor. SLCO GIS: Copyright 2017

Total Number of Calls: 2260
 Total Number of Cases: 671
 Total Number of Offenses: 745

SUMMARY OF GROUP A CRIMES	
Arson: 1	Domestic Violence: 55
Assaults: 16	Drive-By Shootings: 0
--Aggravated: 3	Drug Offenses: 30
--Simple: 13	Gang-related: 1
Auto Thefts: 28	Graffiti: 1
Burglary: 18	Hate Crimes: Unavailable
--Business: 7	Juvenile-related: Unavailable
--Residential: 11	Sex Crimes: 3
Homicide: 1	Suspicious Circumstances: 55
Sexual Assault: 3	Vandalism: 24
Robbery: 6	Weapon Violation: 4
Theft/Larceny: 47	Weapon/Force Involved: 38
Vehicle Burglary: 48	1 (Gun): 4
	2 (Knife): 3
	3 (Force Involved): 16
	5 (Unknown): 1
	6 (Rifle/Shotgun): 0

- LEGEND:**
- Arson
 - Assault-Aggravated or Simple
 - Auto Theft
 - Burglary-Business or Residential
 - Domestic Violence
 - Drive-By Shooting
 - Drug-related Offense
 - Graffiti
 - Homicide
 - Sexual Assault
 - Robbery
 - Sex Offense
 - Suspicious Circumstance
 - Theft/Larceny
 - Vandalism
 - Vehicle Burglary
 - Weapon Violation

Note: These count totals represent activity in the designated area ONLY, and only during the specified time period.

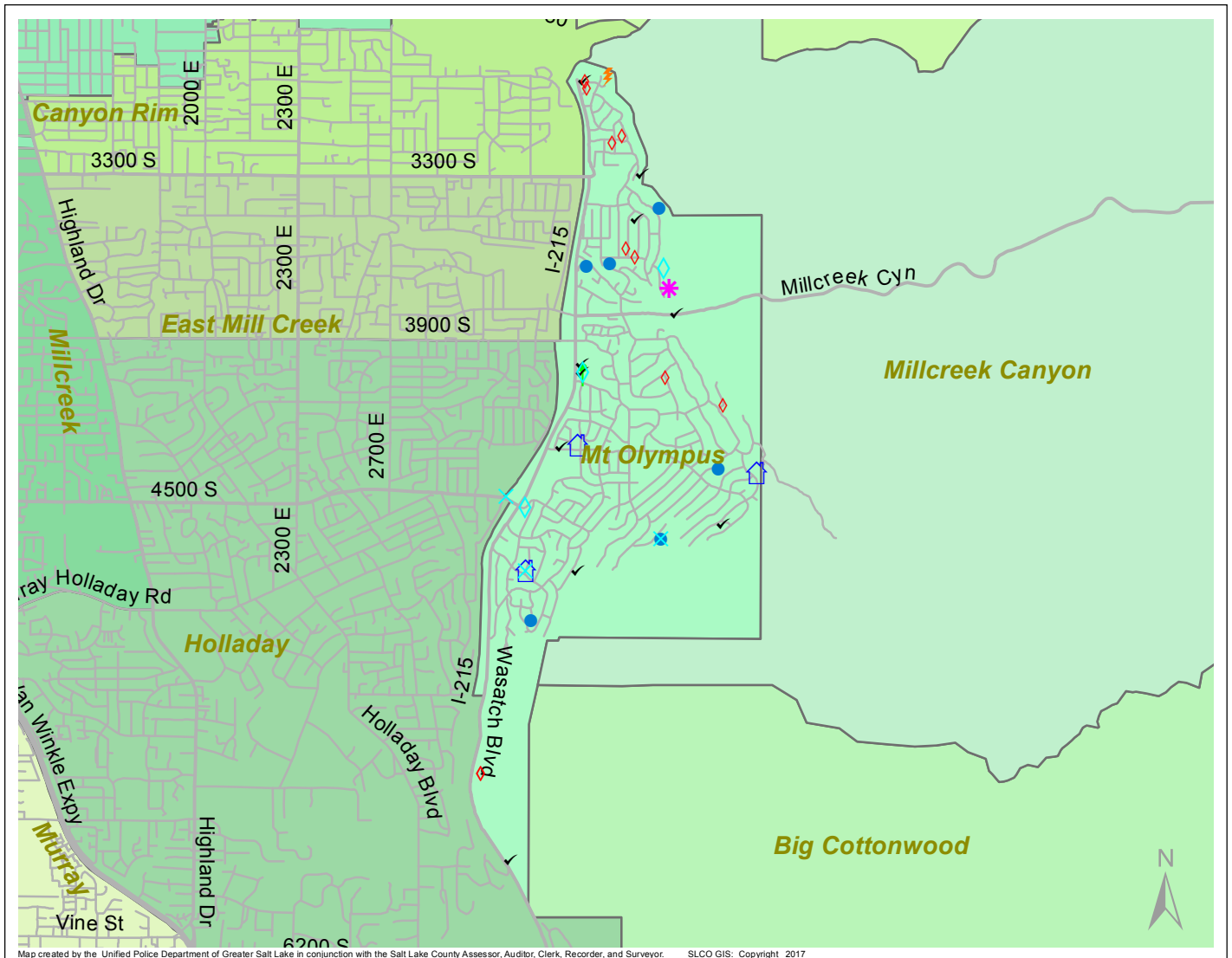
Case Report: Mt Olympus

2017

Jun



**UNIFIED
POLICE**
GREATER SALT LAKE



Map created by the Unified Police Department of Greater Salt Lake in conjunction with the Salt Lake County Assessor, Auditor, Clerk, Recorder, and Surveyor. SLCO GIS: Copyright 2017

Total Number of Calls: 292
 Total Number of Cases: 78
 Total Number of Offenses: 81

SUMMARY OF GROUP A CRIMES	
Arson: 0	Domestic Violence: 3
Assaults: 1	Drive-By Shootings: 0
--Aggravated: 1	Drug Offenses: 1
--Simple: 0	Gang-related: 0
Auto Thefts: 0	Graffiti: 0
Burglary: 6	Hate Crimes: Unavailable
--Business: 0	Juvenile-related: Unavailable
--Residential: 6	Sex Crimes: 0
Homicide: 0	Suspicious Circumstances: 10
Sexual Assault: 0	Vandalism: 6
Robbery: 1	Weapon Violation: 0
Theft/Larceny: 3	Weapon/Force Involved: 2
Vehicle Burglary: 10	1 (Gun): 1
	2 (Knife): 0
	3 (Force Involved): 0
	5 (Unknown): 0
	6 (Rifle/Shotgun): 0

Note: These count totals represent activity in the designated area ONLY, and only during the specified time period.

- LEGEND:**
- Arson
 - Assault-Aggravated or Simple
 - Auto Theft
 - Burglary-Business or Residential
 - Domestic Violence
 - Drive-By Shooting
 - Drug-related Offense
 - Graffiti
 - Homicide
 - Sexual Assault
 - Robbery
 - Sex Offense
 - Suspicious Circumstance
 - Theft/Larceny
 - Vandalism
 - Vehicle Burglary
 - Weapon Violation