

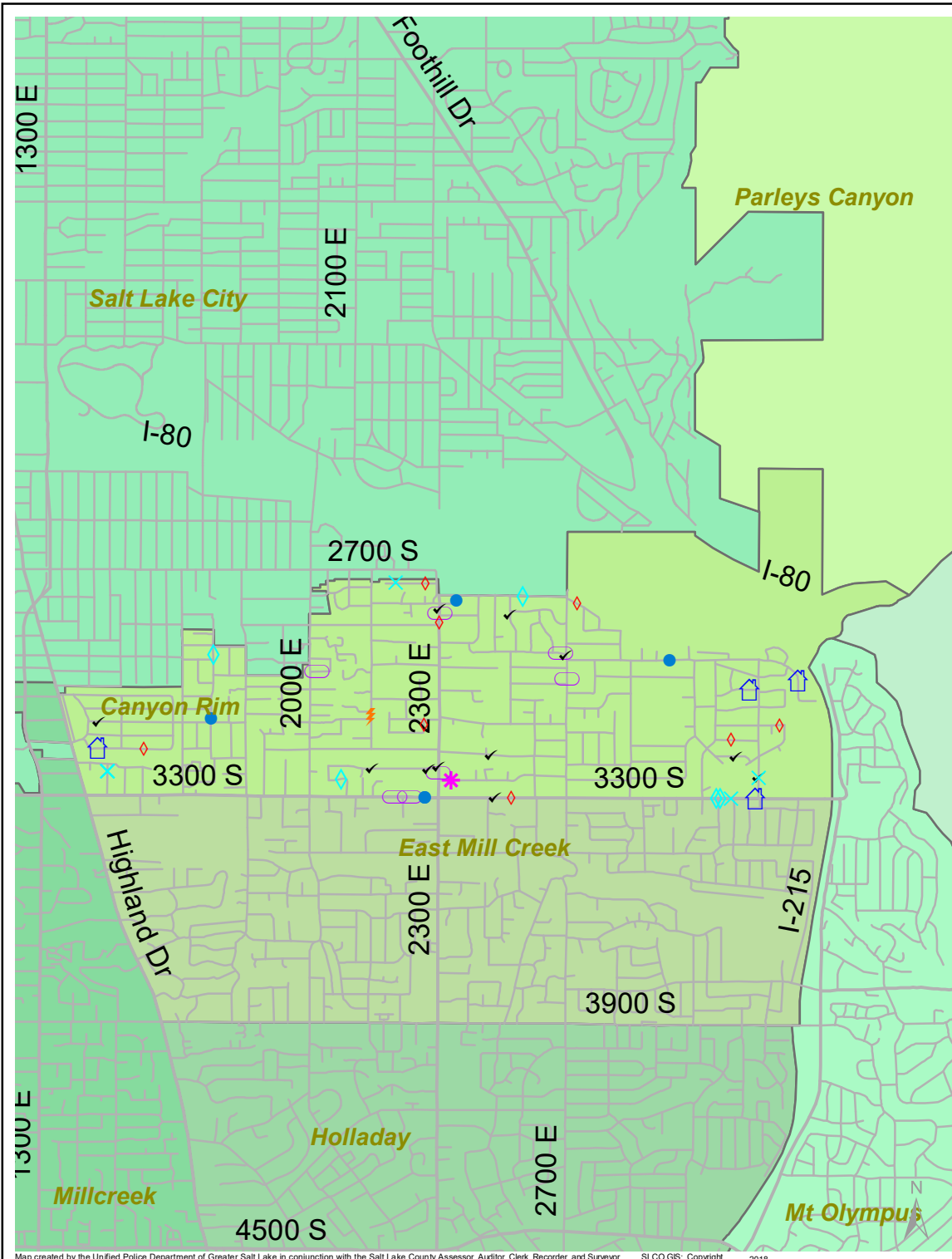
Case Report: Canyon Rim

2018

Aug



Total Number of Calls: 355
 Total Number of Cases: 124
 Total Number of Offenses: 135



Map created by the Unified Police Department of Greater Salt Lake in conjunction with the Salt Lake County Assessor, Auditor, Clerk, Recorder, and Surveyor. SLCO GIS. Copyright 2018

SUMMARY OF GROUP A CRIMES	
Arson: 0	Domestic Violence: 5
Assaults: 1	Drive-By Shootings: 0
--Aggravated: 0	Drug Offenses: 2
--Simple: 1	Gang-related: 0
Auto Thefts: 7	Graffiti: 0
Burglary: 6	Hate Crimes: Unavailable
--Business: 3	Juvenile-related: Unavailable
--Residential: 3	Sex Crimes: 0
Homicide: 0	Suspicious Circumstances: 12
Sexual Assault: 0	Vandalism: 6
Robbery: 0	Weapon Violation: 0
Theft/Larceny: 5	Weapon/Force Involved: 2
Vehicle Burglary: 8	1 (Gun): 0
	2 (Knife): 0
	3 (Force Involved): 1
	5 (Unknown): 0
	6 (Rifle/Shotgun): 0

Note: These count totals represent activity in the designated area ONLY, and only during the specified time period.

- LEGEND:**
- Arson
 - Assault-Aggravated or Simple
 - Auto Theft
 - Burglary-Business or Residential
 - Domestic Violence
 - Drive-By Shooting
 - Drug-related Offense
 - Graffiti
 - Homicide
 - Sexual Assault
 - Robbery
 - Sex Offense
 - Suspicious Circumstance
 - Theft/Larceny
 - Vandalism
 - Vehicle Burglary
 - Weapon Violation

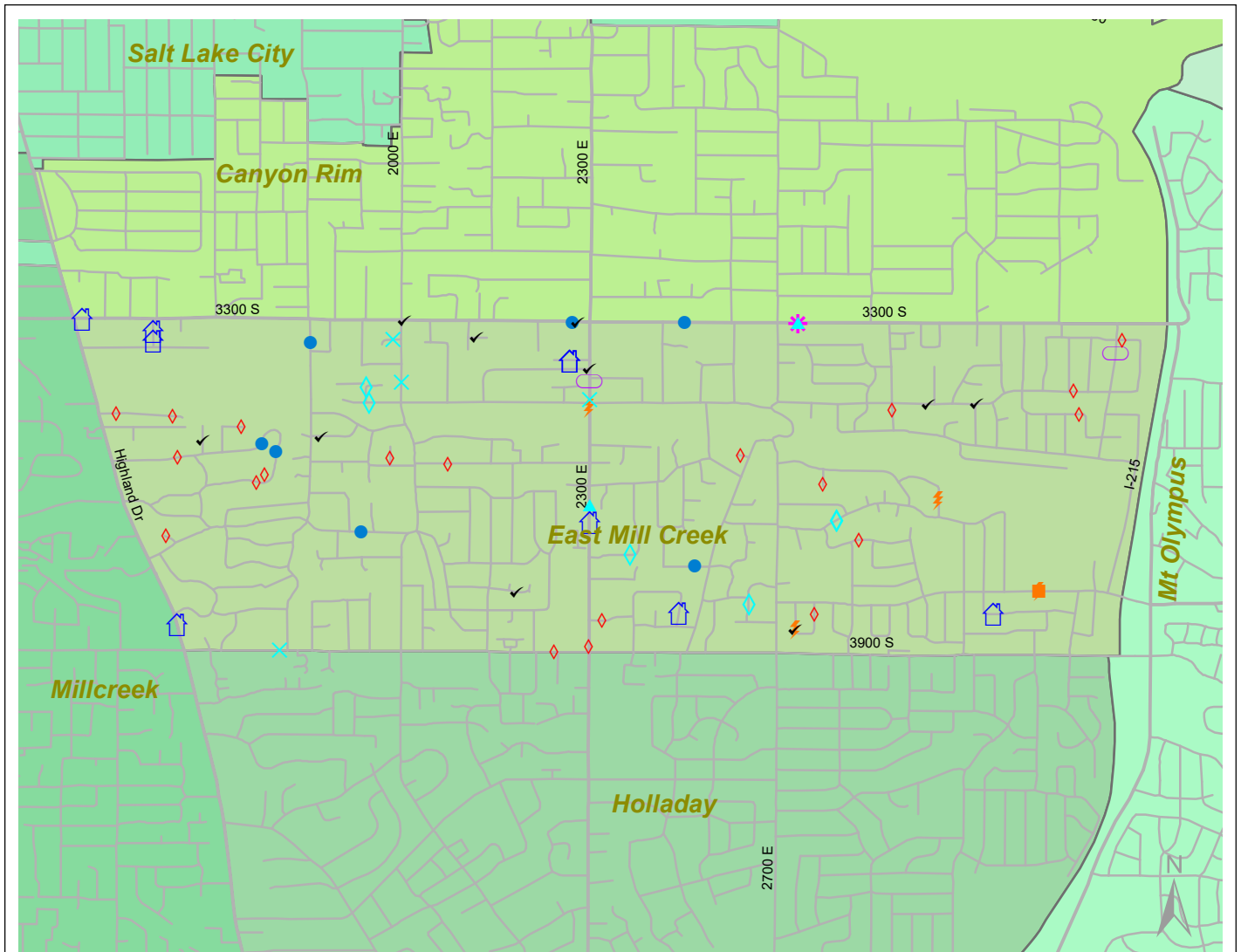
Case Report: East Mill Creek

2018

Aug



**UNIFIED
POLICE**
GREATER SALT LAKE



Map created by the Unified Police Department of Greater Salt Lake in conjunction with the Salt Lake County Assessor, Auditor, Clerk, Recorder, and Surveyor. SLCO GIS: Copyright 2018

Total Number of Calls: 386
 Total Number of Cases: 146
 Total Number of Offenses: 167

SUMMARY OF GROUP A CRIMES	
Arson: 0	Domestic Violence: 9
Assaults: 2	Drive-By Shootings: 0
--Aggravated: 0	Drug Offenses: 5
--Simple: 2	Gang-related: 0
Auto Thefts: 2	Graffiti: 1
Burglary: 7	Hate Crimes: Unavailable
--Business: 1	Juvenile-related: Unavailable
--Residential: 6	Sex Crimes: 2
Homicide: 0	Suspicious Circumstances: 13
Sexual Assault: 0	Vandalism: 7
Robbery: 0	Weapon Violation: 2
Theft/Larceny: 6	Weapon/Force Involved: 5
Vehicle Burglary: 20	1 (Gun): 0
	2 (Knife): 1
	3 (Force Involved): 3
	5 (Unknown): 0
	6 (Rifle/Shotgun): 0

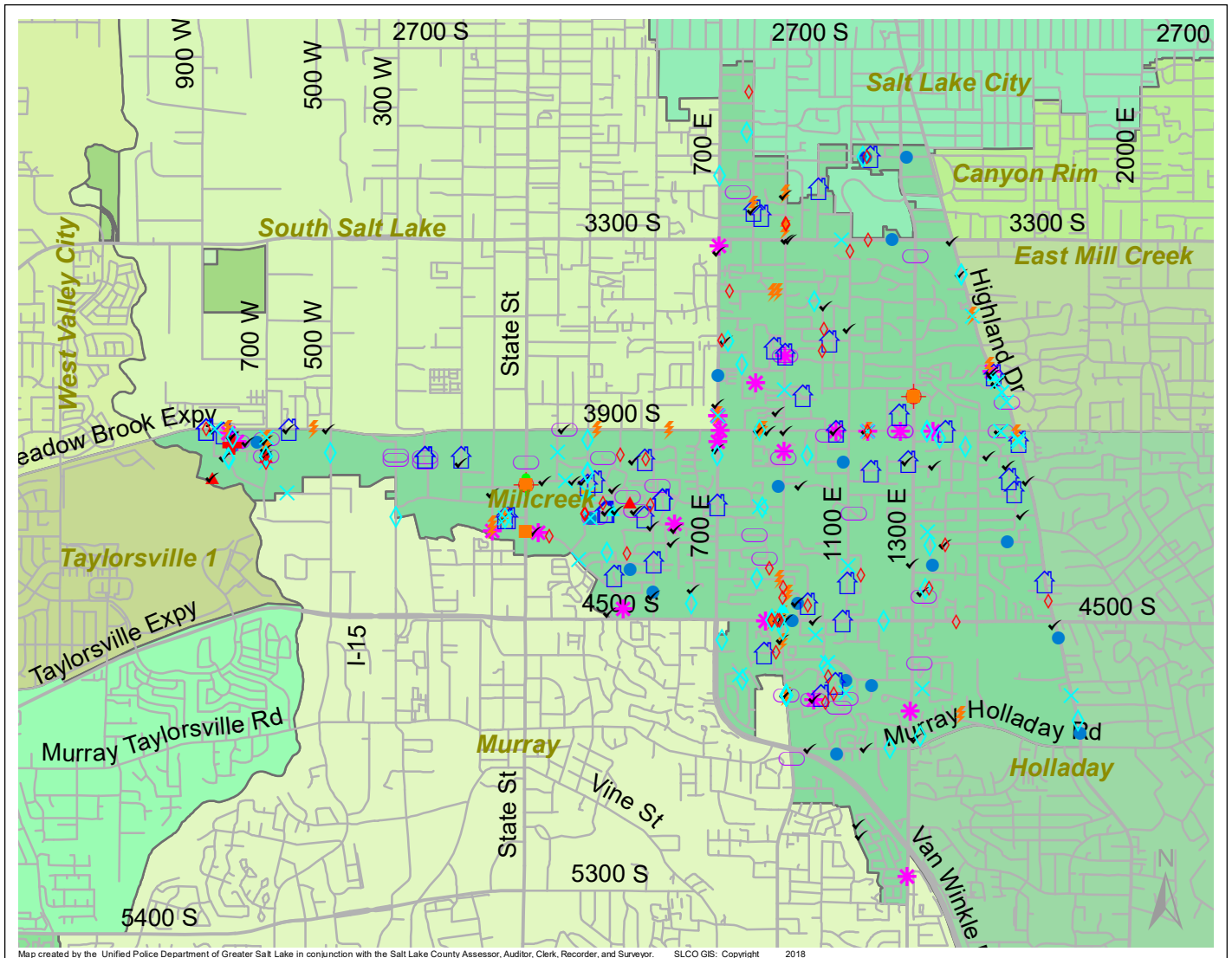
Note: These count totals represent activity in the designated area ONLY, and only during the specified time period.

- LEGEND:**
- Arson
 - Assault-Aggravated or Simple
 - Auto Theft
 - Burglary-Business or Residential
 - Domestic Violence
 - Drive-By Shooting
 - Drug-related Offense
 - Graffiti
 - Homicide
 - Sexual Assault
 - Robbery
 - Sex Offense
 - Suspicious Circumstance
 - Theft/Larceny
 - Vandalism
 - Vehicle Burglary
 - Weapon Violation

Case Report: Millcreek

2018

Aug



Map created by the Unified Police Department of Greater Salt Lake in conjunction with the Salt Lake County Assessor, Auditor, Clerk, Recorder, and Surveyor. SLCO GIS: Copyright 2018

Total Number of Calls: 2560
 Total Number of Cases: 932
 Total Number of Offenses: 1089

SUMMARY OF GROUP A CRIMES	
Arson: 1	Domestic Violence: 48
Assaults: 28	Drive-By Shootings: 2
--Aggravated: 2	Drug Offenses: 60
--Simple: 26	Gang-related: 1
Auto Thefts: 36	Graffiti: 0
Burglary: 21	Hate Crimes: Unavailable
--Business: 7	Juvenile-related: Unavailable
--Residential: 14	Sex Crimes: 4
Homicide: 1	Suspicious Circumstances: 91
Sexual Assault: 3	Vandalism: 43
Robbery: 1	Weapon Violation: 5
Theft/Larceny: 60	Weapon/Force Involved: 40
Vehicle Burglary: 40	1 (Gun): 1
	2 (Knife): 0
	3 (Force Involved): 23
	5 (Unknown): 0
	6 (Rifle/Shotgun): 0

- LEGEND:**
- Arson
 - Assault-Aggravated or Simple
 - Auto Theft
 - Burglary-Business or Residential
 - Domestic Violence
 - Drive-By Shooting
 - Drug-related Offense
 - Graffiti
 - Homicide
 - Sexual Assault
 - Robbery
 - Sex Offense
 - Suspicious Circumstance
 - Theft/Larceny
 - Vandalism
 - Vehicle Burglary
 - Weapon Violation

Note: These count totals represent activity in the designated area ONLY, and only during the specified time period.

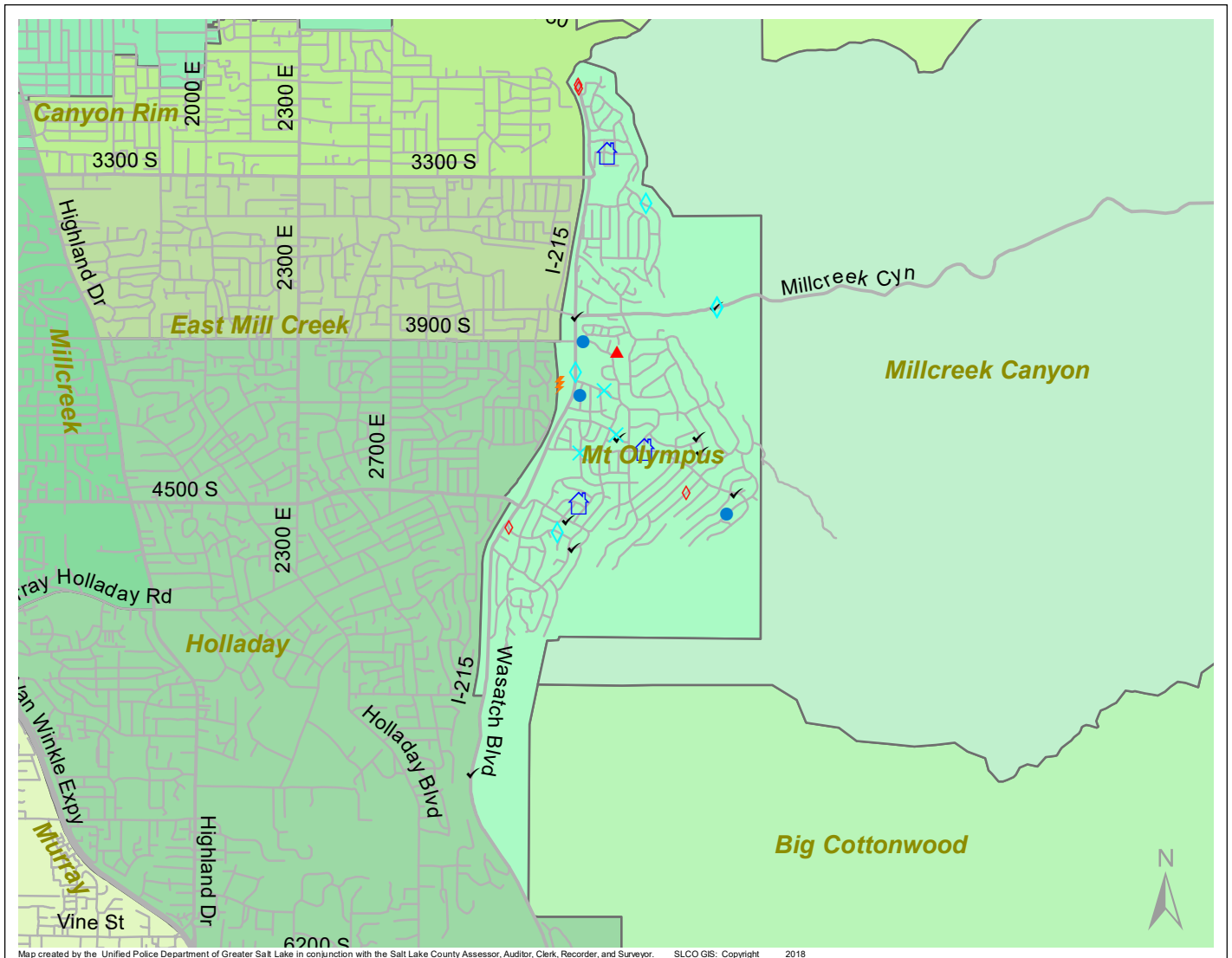
Case Report: Mt Olympus

2018

Aug



**UNIFIED
POLICE**
GREATER SALT LAKE



Map created by the Unified Police Department of Greater Salt Lake in conjunction with the Salt Lake County Assessor, Auditor, Clerk, Recorder, and Surveyor. SLCO GIS: Copyright 2018

Total Number of Calls: 241
 Total Number of Cases: 79
 Total Number of Offenses: 82

SUMMARY OF GROUP A CRIMES	
Arson: 0	Domestic Violence: 3
Assaults: 0	Drive-By Shootings: 0
--Aggravated: 0	Drug Offenses: 1
--Simple: 0	Gang-related: 0
Auto Thefts: 1	Graffiti: 0
Burglary: 3	Hate Crimes: Unavailable
--Business: 1	Juvenile-related: Unavailable
--Residential: 2	Sex Crimes: 0
Homicide: 0	Suspicious Circumstances: 10
Sexual Assault: 1	Vandalism: 3
Robbery: 0	Weapon Violation: 0
Theft/Larceny: 5	Weapon/Force Involved: 1
Vehicle Burglary: 4	1 (Gun): 0
	2 (Knife): 0
	3 (Force Involved): 0
	5 (Unknown): 0
	6 (Rifle/Shotgun): 0

Note: These count totals represent activity in the designated area ONLY, and only during the specified time period.

- LEGEND:**
- Arson
 - Assault-Aggravated or Simple
 - Auto Theft
 - Burglary-Business or Residential
 - Domestic Violence
 - Drive-By Shooting
 - Drug-related Offense
 - Graffiti
 - Homicide
 - Sexual Assault
 - Robbery
 - Sex Offense
 - Suspicious Circumstance
 - Theft/Larceny
 - Vandalism
 - Vehicle Burglary
 - Weapon Violation